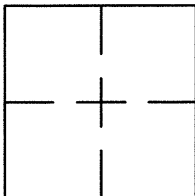


CORNER RECORDDocument Number CR 7536City of UNINCORPORATEDCounty of ALAMEDA, CaliforniaBrief Legal Description RAILROAD SPIKE MONUMENT LOCATED WITHIN MINES ROAD**CORNER RECORD**

Government Corner ☐ Control ☒
 Meander ☐ Property ☐
 Rancho ☐ Other ☐
 Date of Survey 8/13/2015

COORDINATES

(Optional)

N. 2056209'±
 E. 6210805'±
 Zone 3 Datum NAD 83
 Elev. N/A

Corner — Left as found ☒ Found and tagged ☐ Established ☐ Reestablished ☐ Rebuilt ☐

Identification and type of corner found: Evidence used to identify or procedure used to establish or reestablish the corner:
FOUND RAILROAD SPIKE WITH CHISELED "X" LOCATED WITHIN MINES ROAD.

THIS POINT WAS REFERENCE PRIOR TO A CONSTRUCTION PROJECT IN THE VICINITY.
COORDINATES WERE ESTABLISHED USING RAPID-STATIC GPS OBSERVATIONS.

A description of the physical condition of the monument as found and as set or reset: _____

FOUND AND SET POINTS AS SHOWN ON PAGE 2.


THESE TIES ARE FOR THE PURPOSE OF PERPETUATING THE FOUND MONUMENTATION.

NO CLAIM IS MADE AS TO THE RELATIONSHIP OF THE POINTS OR LINES SHOWN HEREON
TO TRUE BOUNDARY LOCATIONS.

SURVEYOR'S STATEMENT


This Corner Record was prepared by me or under my direction in conformance with
 the Land Surveyors' Act on August 17, 2015.

Signed Vincent H. Cunha L.S. Number 4520
 Exp. 9/30/16

**COUNTY SURVEYOR'S STATEMENT**

This Corner Record was received 8-18-2015 and examined
 and filed 9-4-2015

Signed Russell R. Penland Title County Surveyor



County Surveyor's Comment _____

SPEC. 2280 PRE

LEGEND

△ FOUND RR SPIKE WITH CHISELED CROSS

⊗ SET CUT "X" ON HEADWALL

● SET REBAR & CAP

AA##A# ALAMEDA COUNTY MONUMENT ID

STREET ADDRESS

----- APPROXIMATE RIGHT-OF-WAY

