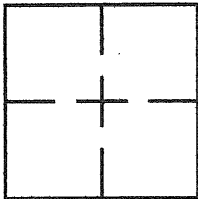


**CORNER RECORD**

APN No. \_\_\_\_\_ (Optional)

Document Number CR 1067City of PiedmontCounty of ALAMEDA, CaliforniaBrief Legal Description Rear Corner Lots 18 & 19 Wildwood Gardens, No. 2, 18 M 50**CORNER TYPE**Government Corner ☐Control ☐Meander ☐Property ☒Rancho ☐Other ☐

Date of Survey \_\_\_\_\_

**COORDINATES**  
(Optional)

N.

E.

Zone

Elev.

Datum

Corner - Left as found ☐ Found and tagged ☐ Established ☐ Reestablished ☒ Rebuilt ☐

In compliance with Section 8771 of the Professional Land Surveyors' Act, this corner record is being filed to ESTABLISH \_\_\_\_ / REESTABLISH \_\_\_\_ the position of an existing monument PRIOR \_\_\_\_ / SUBSEQUENT \_\_\_\_ to street or highway reconstruction. (Use this portion only when applicable.)

Identification and type of corner found: Evidence used to identify or procedure used to establish or reestablish the corner: Held found crosses, accepted as original surveyor's, on lot lines extended to original curbs.


A description of the physical condition of the monument as found and as set or reset: \_\_\_\_\_

Found cut crosses on top of old curb, all following on a offset line 9.10 feet from the right of way lines of Woodland Way. Set 5/8" Rebar and plastic cap, LS 4583, at angle point of rear line of Lot 18 and a nail and tag, LS4583 at most northerly corner of Lot 19. See sketch on second sheet for details.

**SURVEYOR'S STATEMENT**


This Corner Record was prepared by me or under my direction in conformance with the Land Surveyors' Act on November 8, 19 98.

Signed William G. Laird L.S. or R.C.E. Number L.S. 4583

**COUNTY SURVEYOR'S STATEMENT**

This Corner Record was received 11-12 19 98 and examined and filed 12-16-1999.

Signed Russell R. Penland, Jr. Title Deputy County Surveyor



County Surveyor's Comment \_\_\_\_\_

