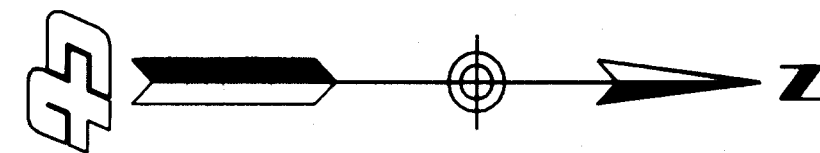


RECORD OF SURVEY

COUNTY OF MONO

STATE OF CALIFORNIA

RS 31- 59



T. 8 N., R. 23 E., M.D.M.

SECTION 18

R/W Q

R=914.210
Δ=03°59'36"
T=31.872
L=63.719

14+18.884
12.189 LT
C-MON 14+18.876
12.202 LT

13+55.165
12.189 LT
13+55.064
12.214 LT
C-MON

MNO 395

485 sq. m.

53.420

A 14+57.521
14.790 RT
Set mon. up 0.03 m,
mkd. R/W ANG PT
2010, W 0.15 m of
barb wire fence.

B 14+63.375
23.435 RT
Set mon. down 0.1 m,
mkd. R/W ANG PT
2010, N 1.6 m of
barb wire fence.

C 14+87.986
24.825 RT
Set mon. down 0.1 m,
mkd. R/W ANG PT
2010, S 1.0 m of
barb wire fence.

PARCEL J
P.M. 31-28
PMB J; PG 72
3-31-76

13+31.000
12.189 RT
Set mon. flush,
mkd. R/W ANG PT
2010, under barb
wire fence.

13+55.165
12.189 RT

BASIS OF BEARINGS

COORDINATES, BEARINGS AND DISTANCES ARE BASED ON THE CALIFORNIA COORDINATE SYSTEM OF 1983(1991.35), ZONE 3. DISTANCES ARE IN METERS UNLESS OTHERWISE NOTED. DIVIDE DISTANCES BY THE COMBINED GRID FACTOR TO OBTAIN GROUND LEVEL DISTANCES. TO CONVERT METERS TO THE U.S. SURVEY FOOT, MULTIPLY DISTANCES BY 3937/1200.


ALL DISTANCES SHOWN HEREON ARE GRID DISTANCES.
COMBINED GRID FACTOR = 0.9997900



N 727,514.432
E 2,086,938.619

Fd. 63mm iron pipe,
firmly set, flush w/
ground, in MOS, w/
GLO brass cap, mkd.

IP is
N 0.3 m
of fence
and is E
4.5 m of fence cor.



T-BAR & CAP
mkd. P.M. 110.0
N 727,547.484
E 2,087,145.403

K.P. 176.99

15+01.371

15+02.000
12.189 RT


E Set mon. flush, mkd. R/W
ANG PT 2010, W 0.15 m of
barb wire fence.

D Set mon. down 0.1 m, mkd.
R/W ANG PT 2010, N 0.5 m
of barb wire fence, and
S 0.8 m of headwall.

14+81.263
51.642 RT

N 89°02'22" E 776.100

1/4 SEC 7 & 18
Fd. 63mm iron pipe,
firmly set, down 0.28 m
w/ BLM brass cap mkd.
IP is 3.8 m N of fence.
N 727,527.442
E 2,087,714.610



SECTION 7

14+98.221
12.189 RT

14+91.154
12.189 RT

45 sq. m.

14+87.986
24.825 RT

14+97.611
14.548 RT
14+94.609
16.162 RT

①	N 40°26'25" E	10.441
②	N 74°10'56" E	23.761
③	S 88°37'18" W	13.026
④	N 68°03'11" W	10.904
⑤	N 43°42'53" W	3.408
⑥	N 43°42'53" W	4.983
⑦	N 15°27'11" W	3.779
⑧	N 89°02'22" E	2.437

DETAIL
NTS

LEGEND

- Found CADT T-Bar with cap
- Found GLO/BLM brass cap mkd. as described.
- Found CMON with brass pin.
- Found monument at noted.
- Set Rebar with Caltrans alum. cap, mkd. as noted.
- Nothing found, Nothing set.
- K.P. Kilometer Post